

MONA OFFSHORE WIND PROJECT

Tree and Hedgerow Plan

Deadline: 4

Application Reference: EN010137

Document Reference: B14 F02

Document Number: MOCNS-J3303-RPS-10-19

4 November 2024

F02

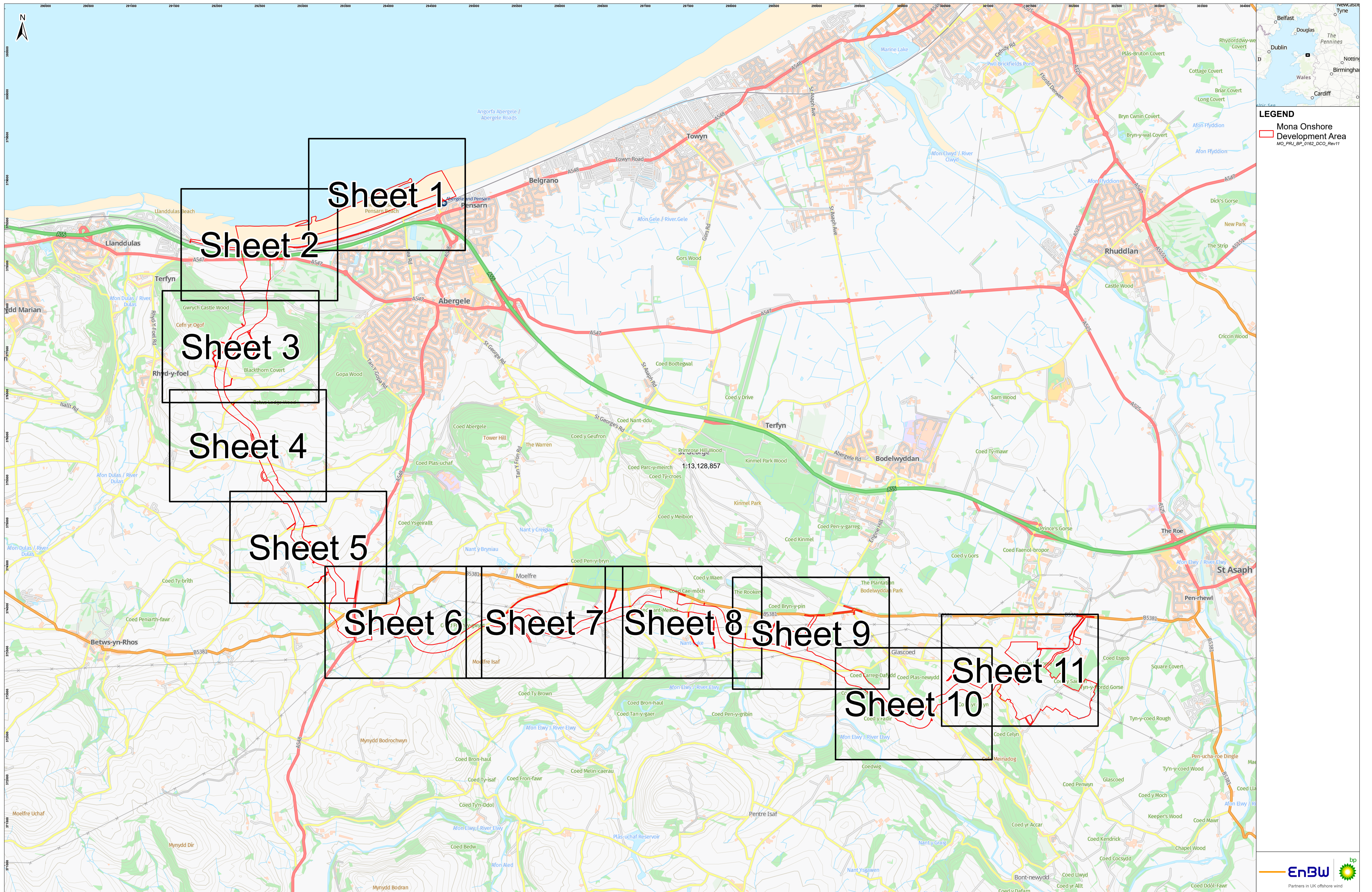


Image of an offshore wind farm

Document status

Version	Purpose of document	Authored by	Reviewed by	Approved by	Review date
F01	Application	RPS	Mona Offshore Wind Ltd.	Mona Offshore Wind Ltd.	Feb 2024
F02	Submission at Deadline 4	RPS	Mona Offshore Wind Ltd.	Mona Offshore Wind Ltd.	4 Nov 2024

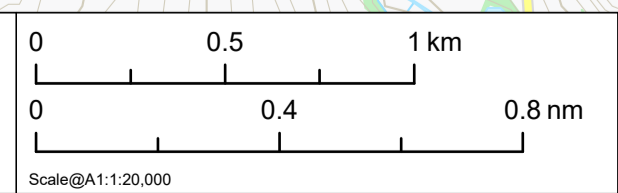
Prepared by:	Prepared for:
RPS	Mona Offshore Wind Ltd.



LEGEND
 Mona Onshore
 Development Area
 MO_PRL_BP_0162_DCO_Rev11

Project Name:
 MONA OFFSHORE WIND PROJECT

Drawing Title:
 TREE AND HEDGEROW PLAN



Geodetic Information:
 Datum: OSGB 1936
 Projection: British National Grid

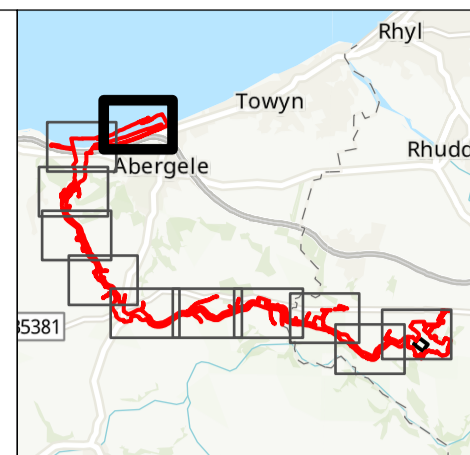
APPF Ref: 5(2)(I)
Doc Ref: B13
Data Sources: BP, Ordnance Survey

Service Layer Credits: GB Cartographic: Contains OS data © Crown Copyright and database right 2023
 Contains data from OS Zoomstack
 World Topographic Map: Esri UK, Esri, TomTom, Garmin, FAO, NOAA, USGS

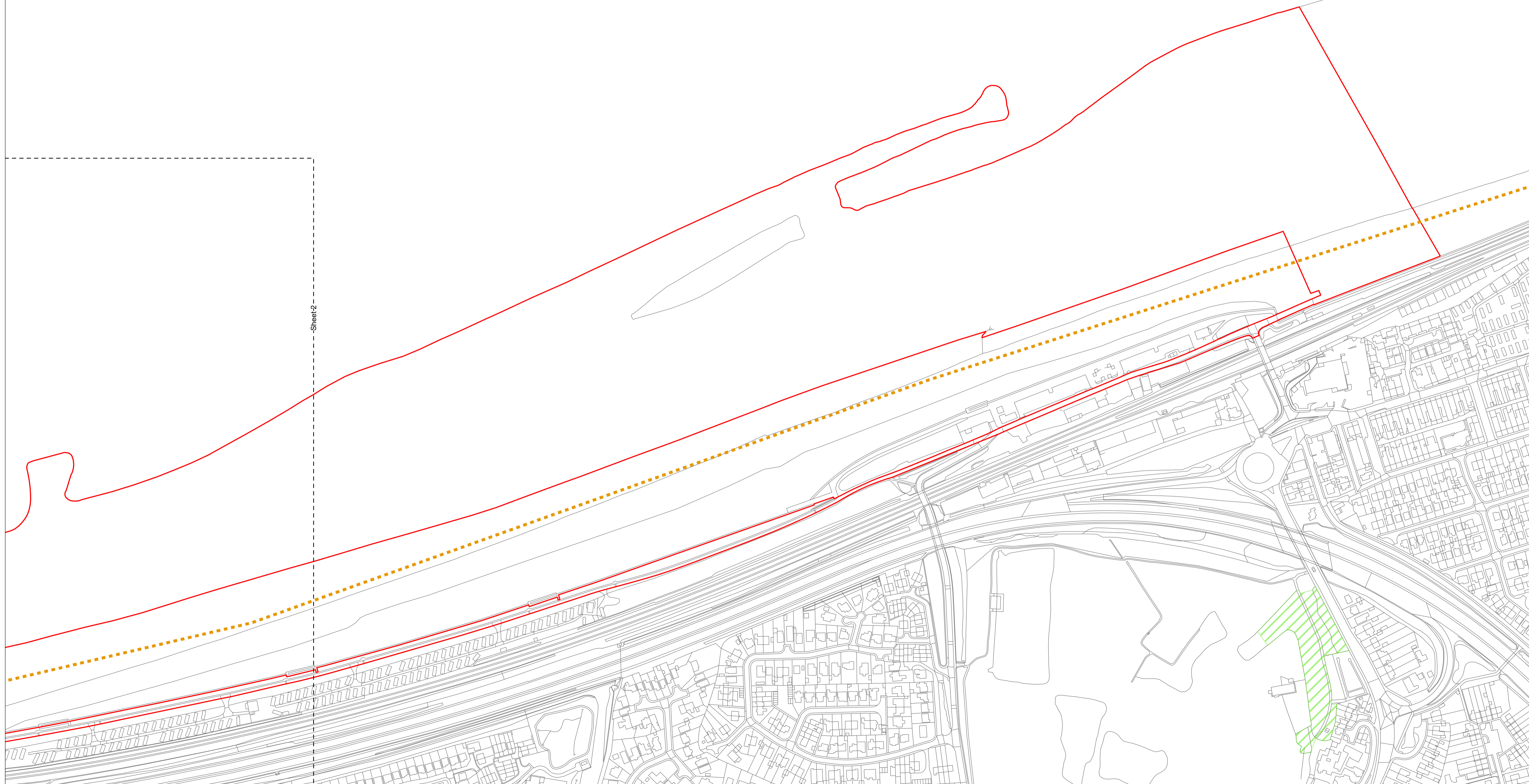
VER	DATE	DETAILS	BY	CHECK
04	21/02/2024	FINAL	RPS	-
-	-	-	-	-

Drawing Number:
 12079-0762-04



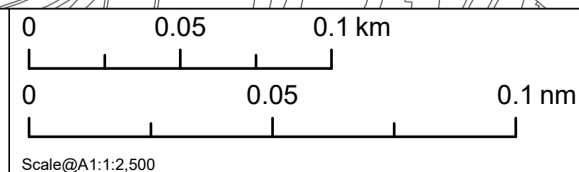


- LEGEND**
- ▭ Mona Onshore Development Area MO_PRJ_BP_0162_DCO_Rev11
 - ▨ Ancient Woodland Sites (NRW)
 - ▨ Ancient Semi Natural Woodland
 - ▨ Plantation on Ancient Woodland Site
 - ▨ Restored Ancient Woodland Site
 - ▨ Tree protected by Conwy Council
 - ⋯ County Boundary
 - ⋯ Veteran tree (as per standing advice produced by Natural Resource Wales)
 - Extent of hedgerow referred to Schedule 11 of the Order
 - ▨ Hedgerow
 - ▨ Important Hedgerow



Project Name:
MONA OFFSHORE WIND PROJECT

Drawing Title:
TREE AND HEDGEROW PLAN
SHEET 1



Geodetic Information:
Datum: OSGB 1936
Projection: British National Grid

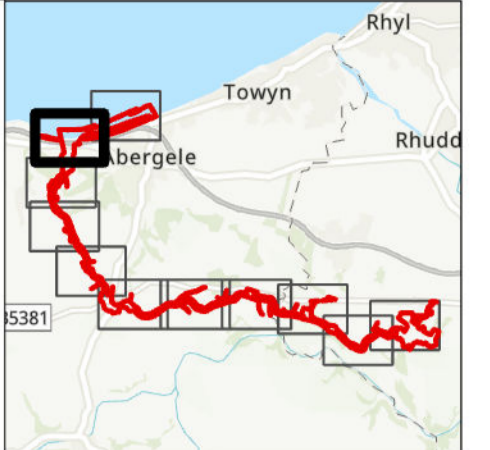
APP Ref: 5(2)(I)
Doc Ref: B14
Data Sources: BP, Ordnance Survey

Service Layer Credits: World Topographic Map: Esri UK, Esri, TomTom, Garmin, Foursquare, METI/NASA, USGS

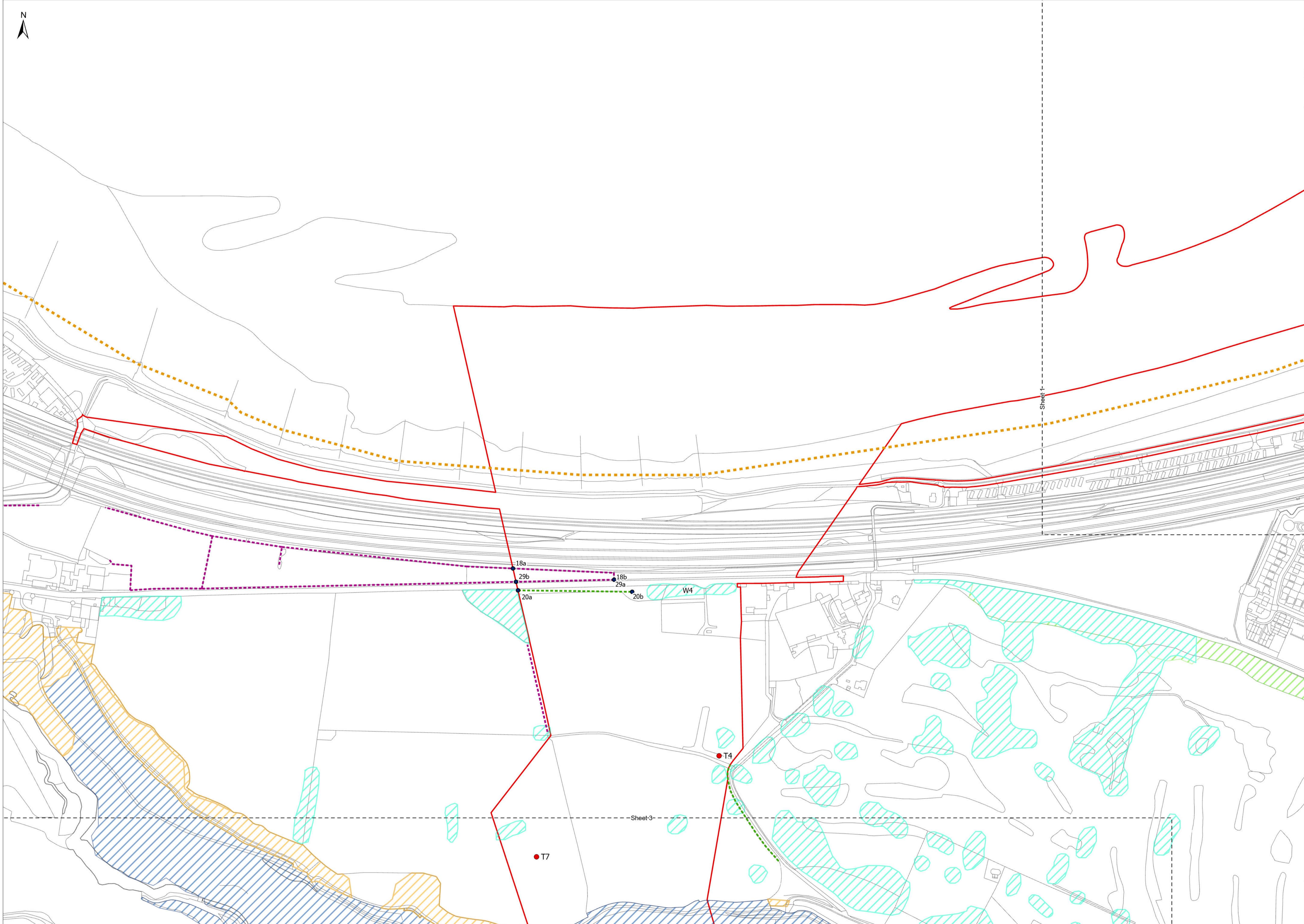
VER	DATE	DETAILS	BY	CHECK
04	21/02/2024	FINAL	RPS	CR
-	-	-	-	-

Drawing Number:
12079-0762-04



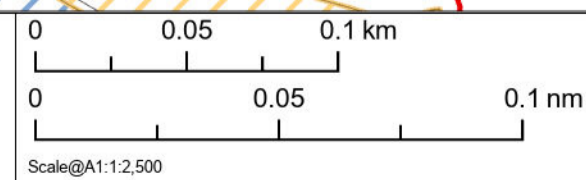


- LEGEND**
- ▭ Mona Onshore Development Area
MO_PRJ_BP_0162_DCO_Rev1
 - ▨ Ancient Woodland Sites (NRW)
 - ▨ Plantation on Ancient Woodland Site
 - ▨ Restored Ancient Woodland Site
 - ▨ Tree protected by Conwy Council
 - ⋯ County Boundary
 - Veteran tree (as per standing advice produced by Natural Resource Wales)
 - ⋯ Extent of hedgerow referred to Schedule 11 of the Order
 - ⋯ Hedgerow
 - ⋯ Important Hedgerow



Project Name:
MONA OFFSHORE WIND PROJECT

Drawing Title:
TREE AND HEDGEROW PLAN
SHEET 2



Geodetic Information:
Datum: OSGB 1936
Projection: British National Grid

APP Ref: 5(2)(1)
Doc Ref: B14

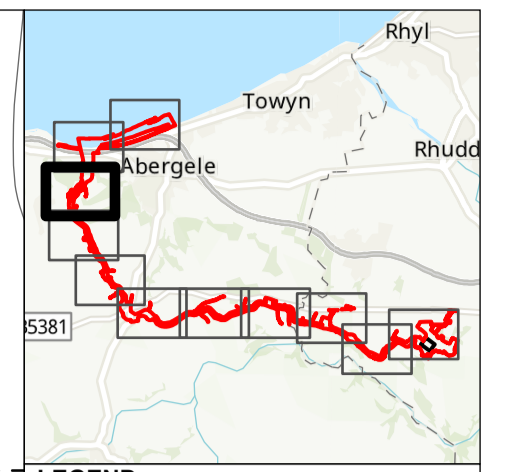
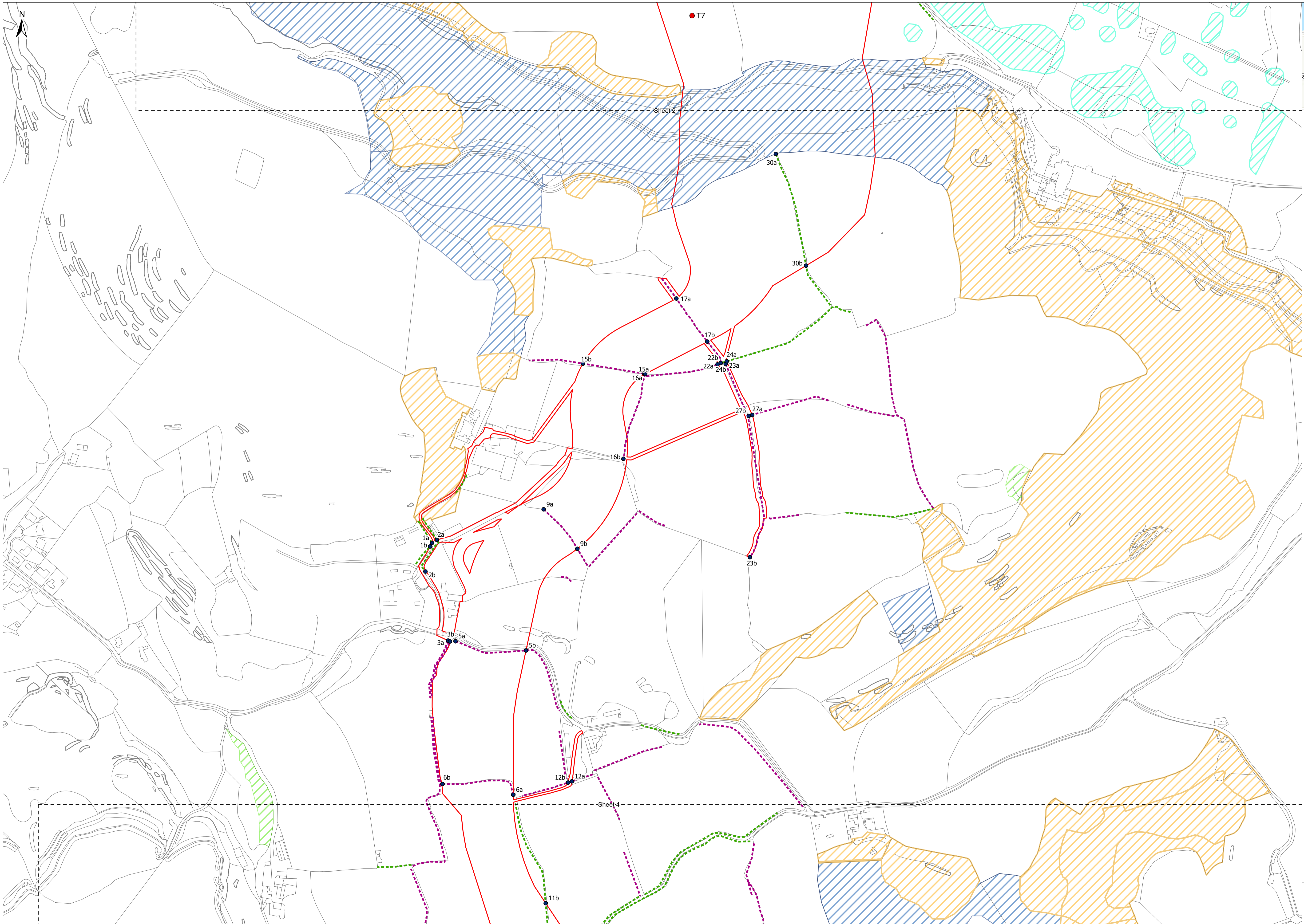
Data Sources: BP, Ordnance Survey

Service Layer Credits: World Topographic Map: Esri UK, Esri, TomTom, Garmin, Foursquare, METI/NASA, USGS

VER	DATE	DETAILS	BY	CHECK
04	31/10/2024	FINAL	RPS	CR
-	-	-	-	-

Drawing Number:
P12079-0822-01

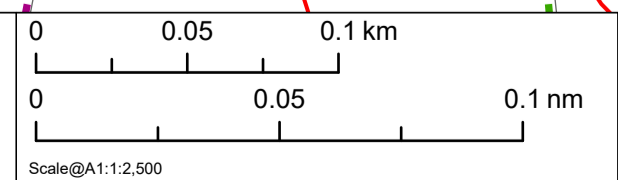




- LEGEND**
- Mona Onshore Development Area MO_PRJ_BP_0162_DCO_Rev11
 - ▨ Ancient Woodland Sites (NRW)
 - ▨ Ancient Semi Natural Woodland
 - ▨ Plantation on Ancient Woodland Site
 - ▨ Restored Ancient Woodland Site
 - ▨ Tree protected by Conwy Council
 - - - County Boundary
 - Veteran tree (as per standing advice produced by Natural Resource Wales)
 - - - Hedgerow
 - - - Important Hedgerow

Project Name:
MONA OFFSHORE WIND PROJECT

Drawing Title:
TREE AND HEDGEROW PLAN
SHEET 3



Geodetic Information:
Datum: OSGB 1936
Projection: British National Grid

APPF Ref: 6(2)(I)
Doc Ref: B14

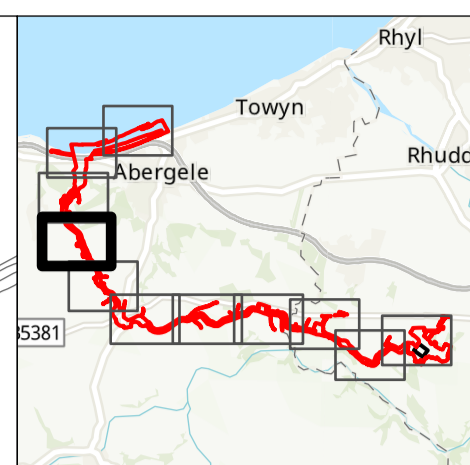
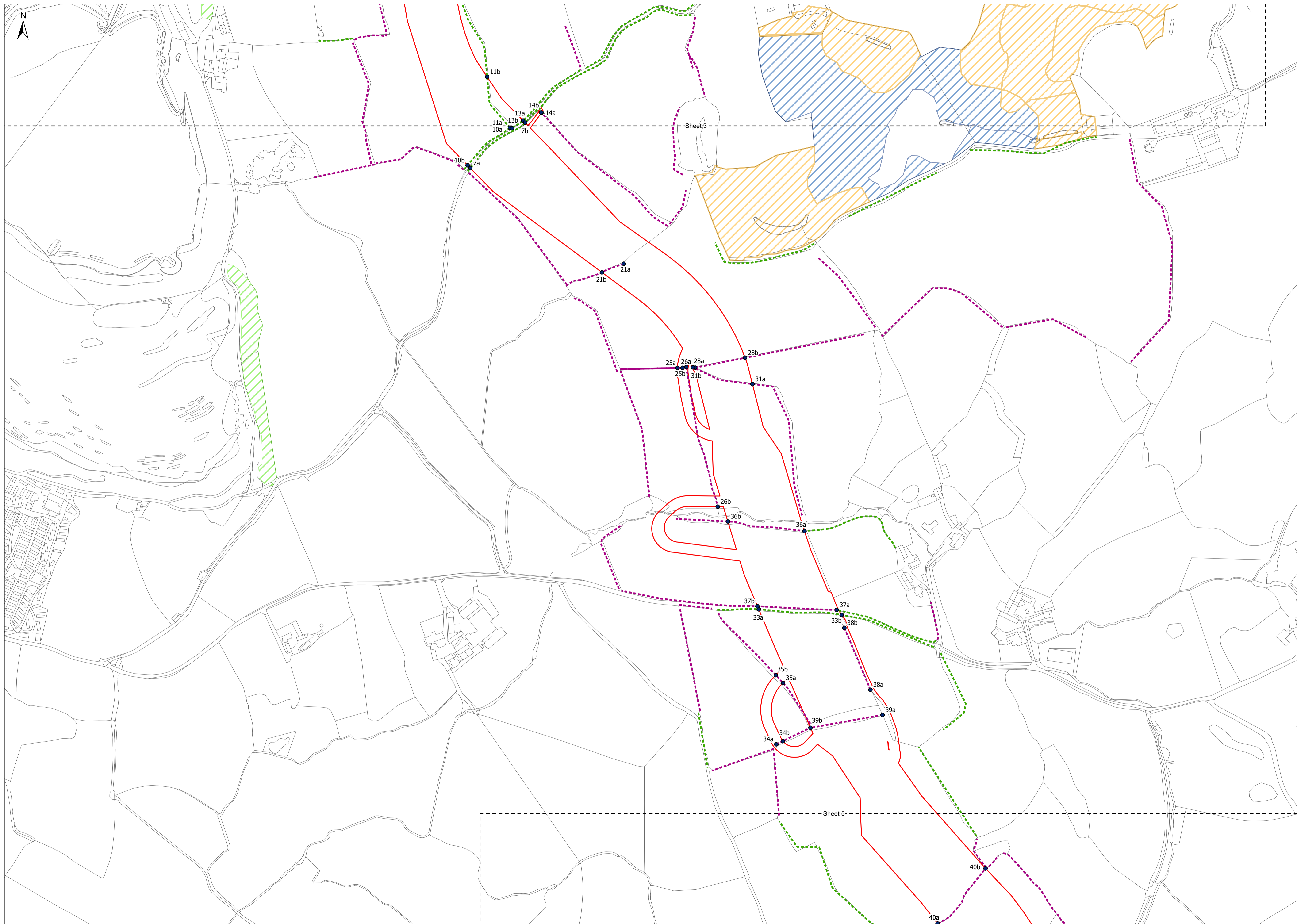
Data Sources: BP, Ordnance Survey

Service Layer Credits: World Topographic Map: Esri UK, Esri, TomTom, Garmin, Foursquare, MET/NASA, USGS

VER	DATE	DETAILS	BY	CHECK
04	21/02/2024	FINAL	RPS	CR
-	-	-	-	-

Drawing Number:
12079-0762-04

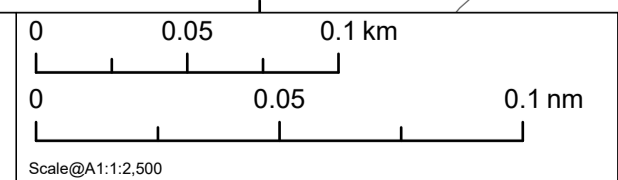




- LEGEND**
- Mona Onshore Development Area MO_PRJ_BP_0162_DCO_Rev11
 - ▨ Ancient Woodland Sites (NRW)
 - ▨ Ancient Semi Natural Woodland
 - ▨ Plantation on Ancient Woodland Site
 - ▨ Restored Ancient Woodland Site
 - ▨ Tree protected by Conwy Council
 - ▨ County Boundary
 - Veteran tree (as per standing advice produced by Natural Resource Wales)
 - - - Extent of hedgerow referred to Schedule 11 of the Order
 - - - Hedgerow
 - - - Important Hedgerow

Project Name:
MONA OFFSHORE WIND PROJECT

Drawing Title:
TREE AND HEDGEROW PLAN
SHEET 4



Geodetic Information:
Datum: OSGB 1936
Projection: British National Grid

APP Ref: 5(2)(I)
Doc Ref: B14

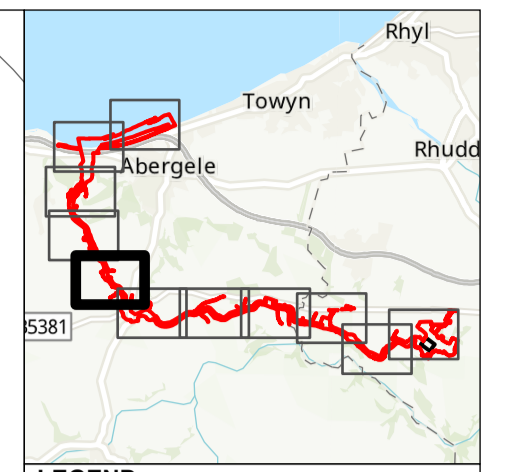
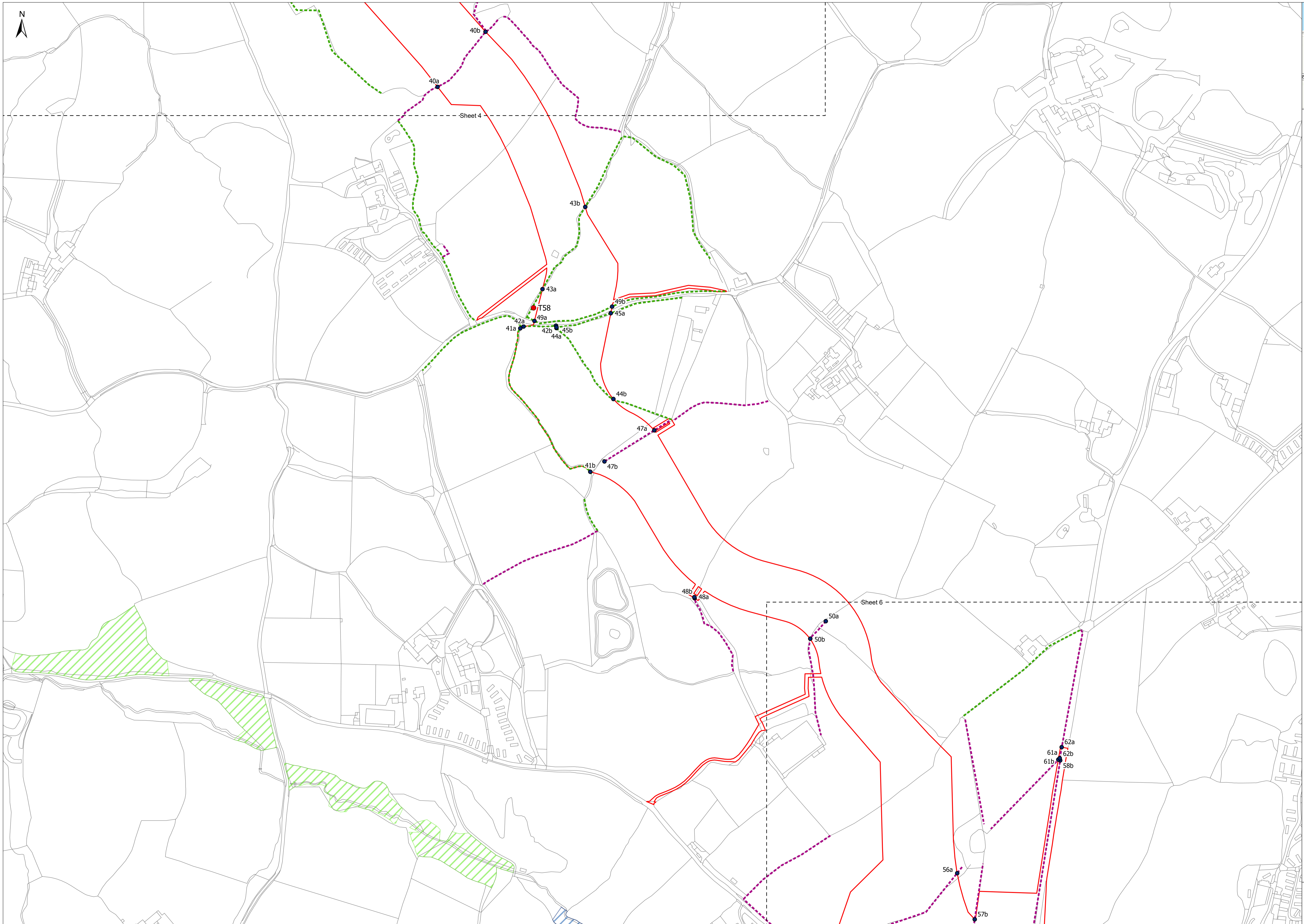
Data Sources: BP, Ordnance Survey

Service Layer Credits: World Topographic Map: Esri UK, Esri, TomTom, Garmin, Foursquare, MET/NASA, USGS

VER	DATE	DETAILS	BY	CHECK
04	21/02/2024	FINAL	RPS	CR
-	-	-	-	-

Drawing Number:
12079-0762-04



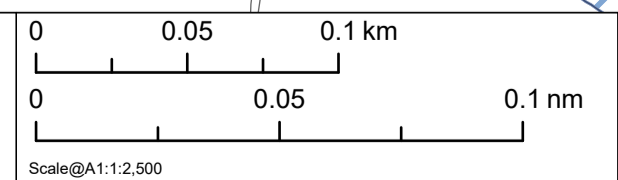


LEGEND

- Mona Onshore Development
- Area MO_FRJ_BP_0162_DCO_Rev11
- Ancient Woodland Sites (NRW)
- Ancient Semi Natural Woodland
- Plantation on Ancient Woodland Site
- Restored Ancient Woodland Site
- Tree protected by Conwy Council
- County Boundary
- Veteran tree (as per standing advice produced by Natural Resource Wales)
- - - Extent of hedgerow referred to Schedule 11 of the Order
- - - Hedgerow
- - - Important Hedgerow

Project Name:
MONA OFFSHORE WIND PROJECT

Drawing Title:
TREE AND HEDGEROW PLAN
SHEET 5



Geodetic Information:
Datum: OSGB 1936
Projection: British National Grid

APFP Ref: 5(2)(I)
Doc Ref: B14

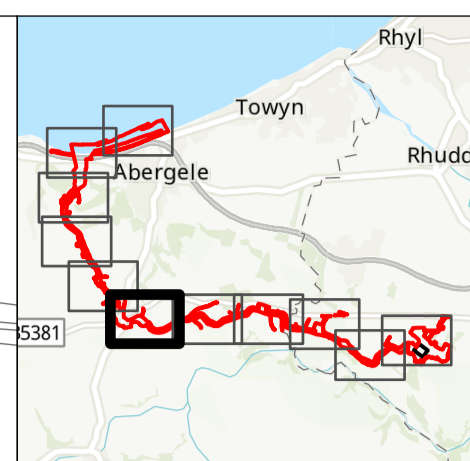
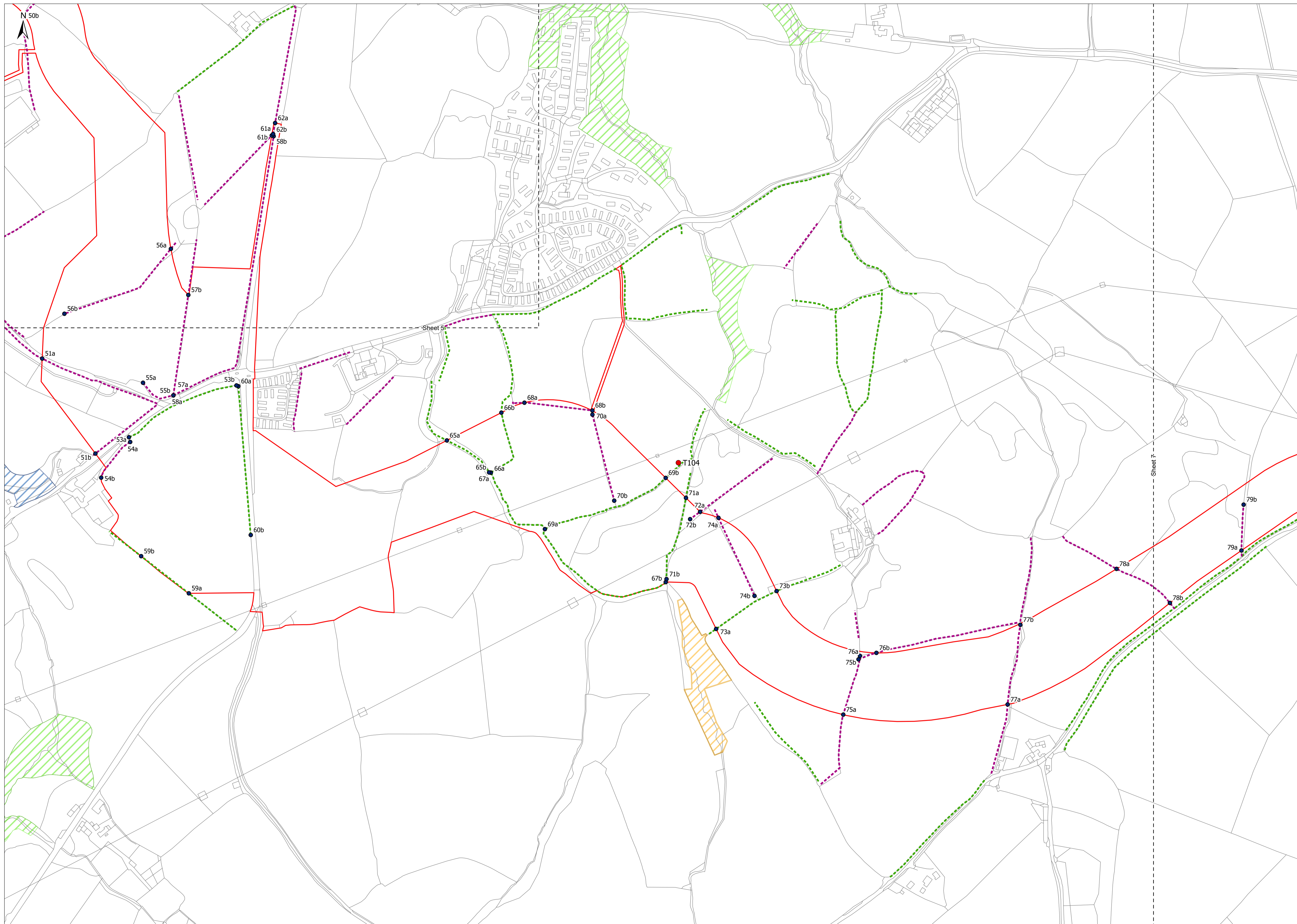
Data Sources: BP, Ordnance Survey

Service Layer Credits: World Topographic Map: Esri UK, Esri, TomTom, Garmin, Foursquare, METI/NASA, USGS

VER	DATE	DETAILS	BY	CHECK
04	21/02/2024	FINAL	RPS	CR
-	-	-	-	-

Drawing Number:
12079-0762-04

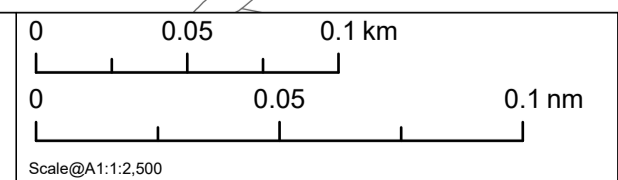




- LEGEND**
- Mona Onshore Development Area MO_PRJ_BP_0162_DCO_Rev11
 - Ancient Woodland Sites (NRW)
 - Ancient Semi Natural Woodland
 - Plantation on Ancient Woodland Site
 - Restored Ancient Woodland Site
 - Tree protected by Conwy Council
 - County Boundary
 - Veteran tree (as per standing advice produced by Natural Resource Wales)
- Extent of hedgerow referred to Schedule 11 of the Order
- Hedgerow
 - Important Hedgerow

Project Name:
MONA OFFSHORE WIND PROJECT

Drawing Title:
TREE AND HEDGEROW PLAN
SHEET 6



Geodetic Information:
Datum: OSGB 1936
Projection: British National Grid

APPF Ref: 6(2)(I)
Doc Ref: B14

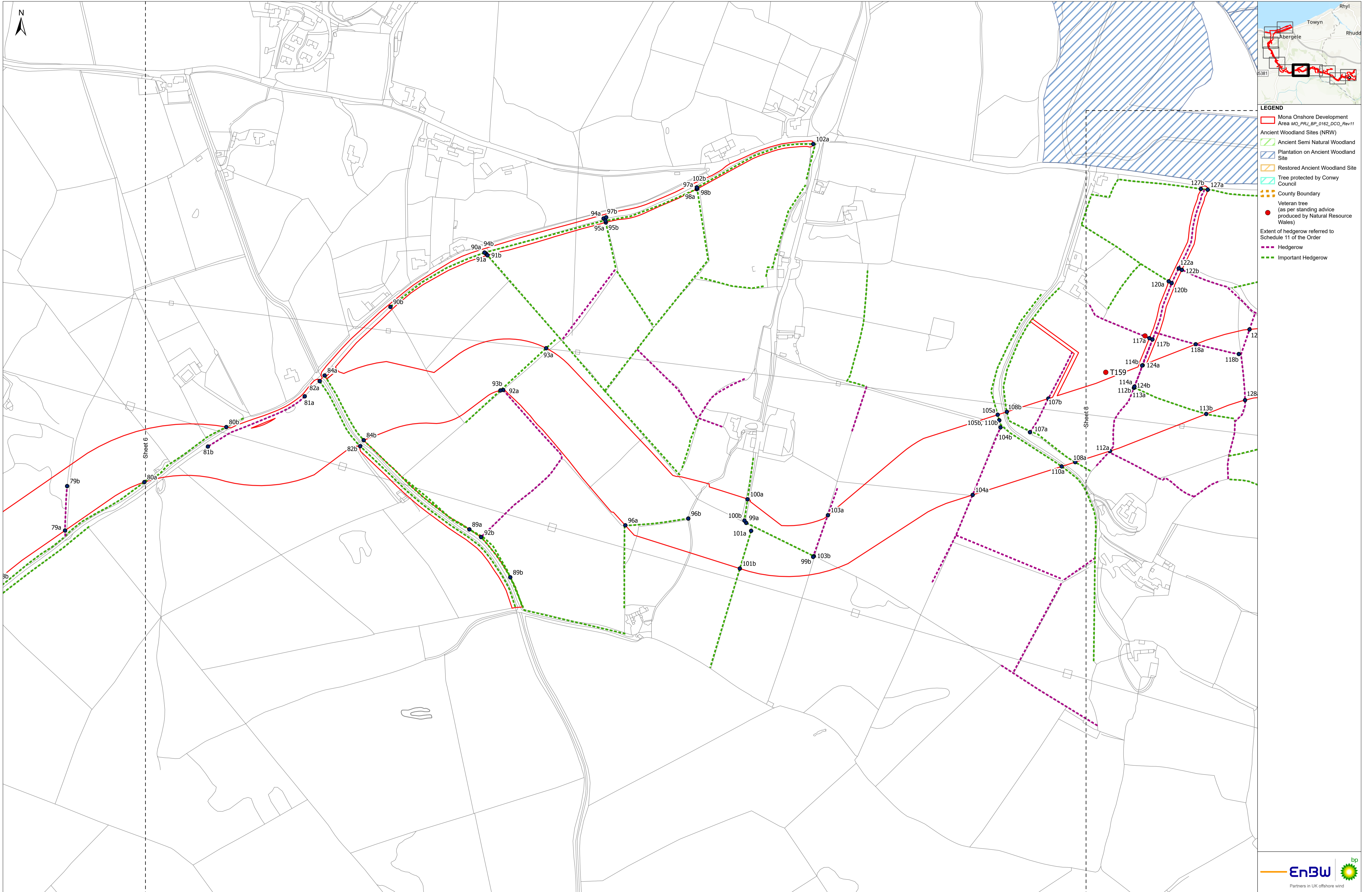
Data Sources: BP, Ordnance Survey

Service Layer Credits: World Topographic Map: Esri UK, Esri, TomTom, Garmin, Foursquare, METI/NASA, USGS

VER	DATE	DETAILS	BY	CHECK
04	21/02/2024	FINAL	RPS	CR
-	-	-	-	-

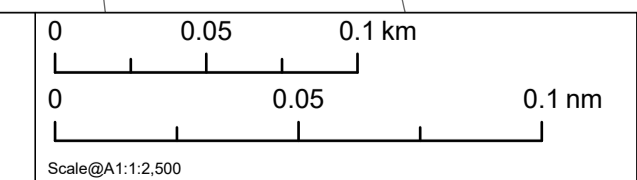
Drawing Number:
12079-0762-04





Project Name:
MONA OFFSHORE WIND PROJECT

Drawing Title:
TREE AND HEDGEROW PLAN
SHEET 7



Geodetic Information:
Datum: OSGB 1936
Projection: British National Grid

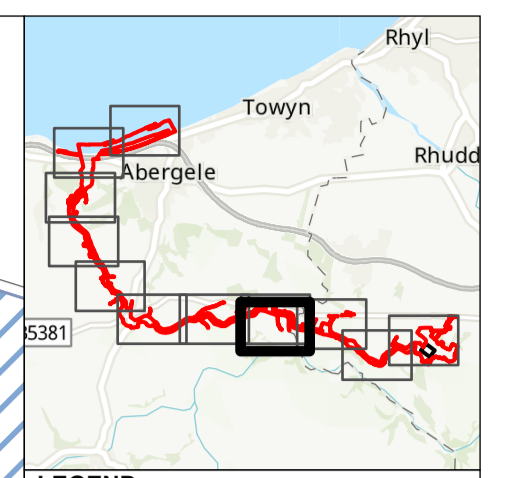
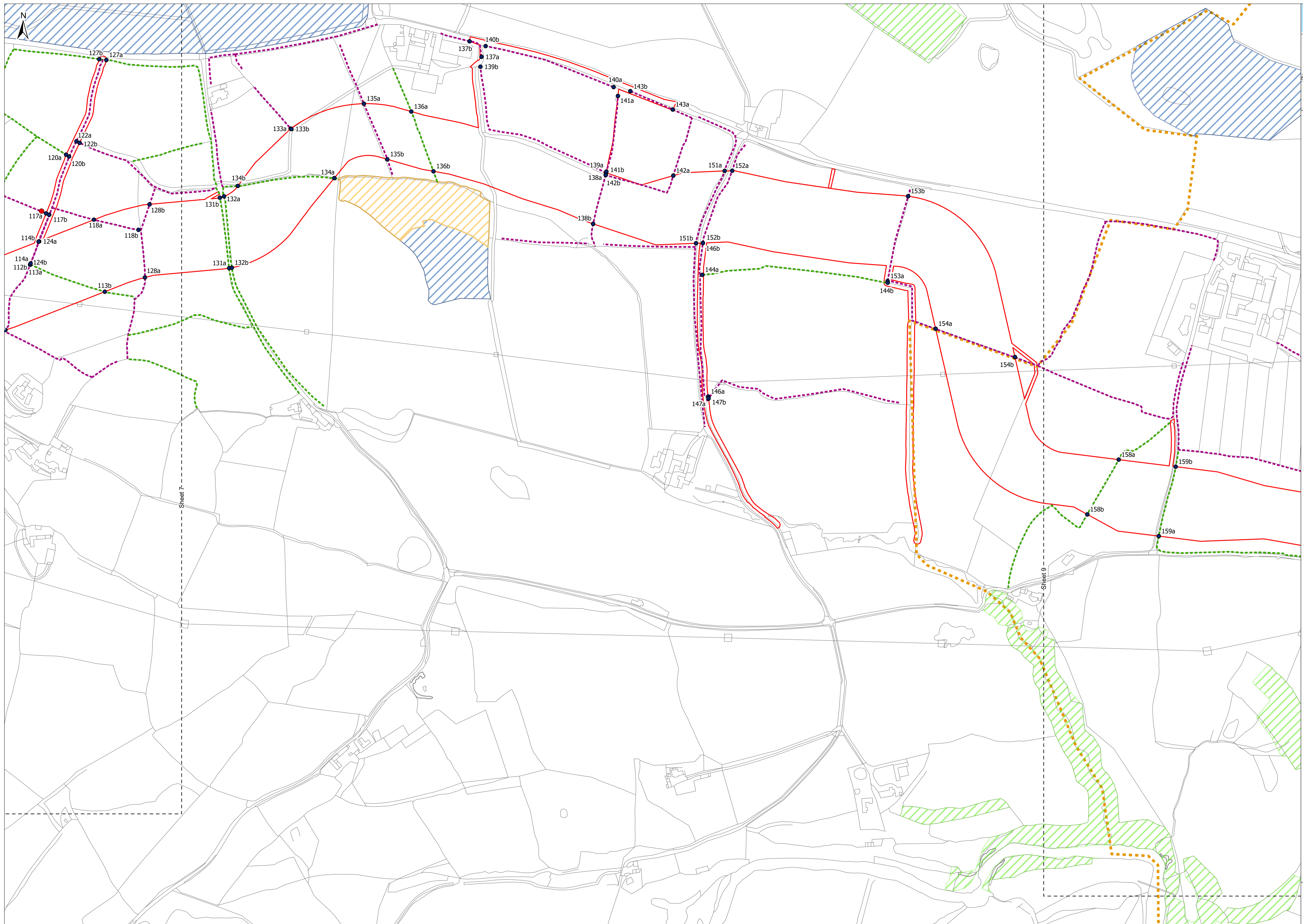
APPF Ref: 5(2)(I)
Doc Ref: B14
Data Sources: BP, Ordnance Survey

Service Layer Credits: World Topographic Map: Esri UK, Esri, TomTom, Garmin, Foursquare, METI/NASA, USGS

VER	DATE	DETAILS	BY	CHECK
04	21/02/2024	FINAL	RPS	CR
-	-	-	-	-

Drawing Number:
12079-0762-04

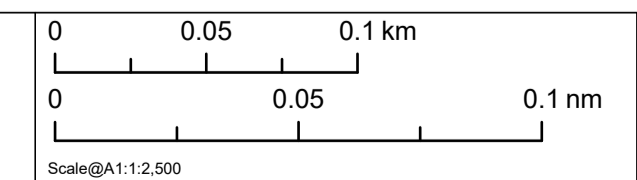




- LEGEND**
- Mona Onshore Development Area MO_PRJ_BP_0162_DCO_Rev11
 - Ancient Woodland Sites (NRW)
 - ▨ Ancient Semi Natural Woodland
 - ▨ Plantation on Ancient Woodland Site
 - ▨ Restored Ancient Woodland Site
 - ▨ Tree protected by Conwy Council
 - - - County Boundary
 - Veteran tree (as per standing advice produced by Natural Resource Wales)
 - - - Extent of hedgerow referred to Schedule 11 of the Order
 - - - Hedgerow
 - - - Important Hedgerow

Project Name:
MONA OFFSHORE WIND PROJECT

Drawing Title:
TREE AND HEDGEROW PLAN
SHEET 8



Geodetic Information:
Datum: OSGB 1936
Projection: British National Grid

APP Ref: 5(2)(I)
Doc Ref: B14

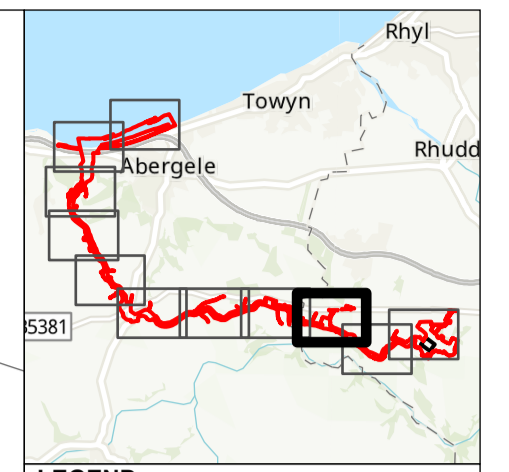
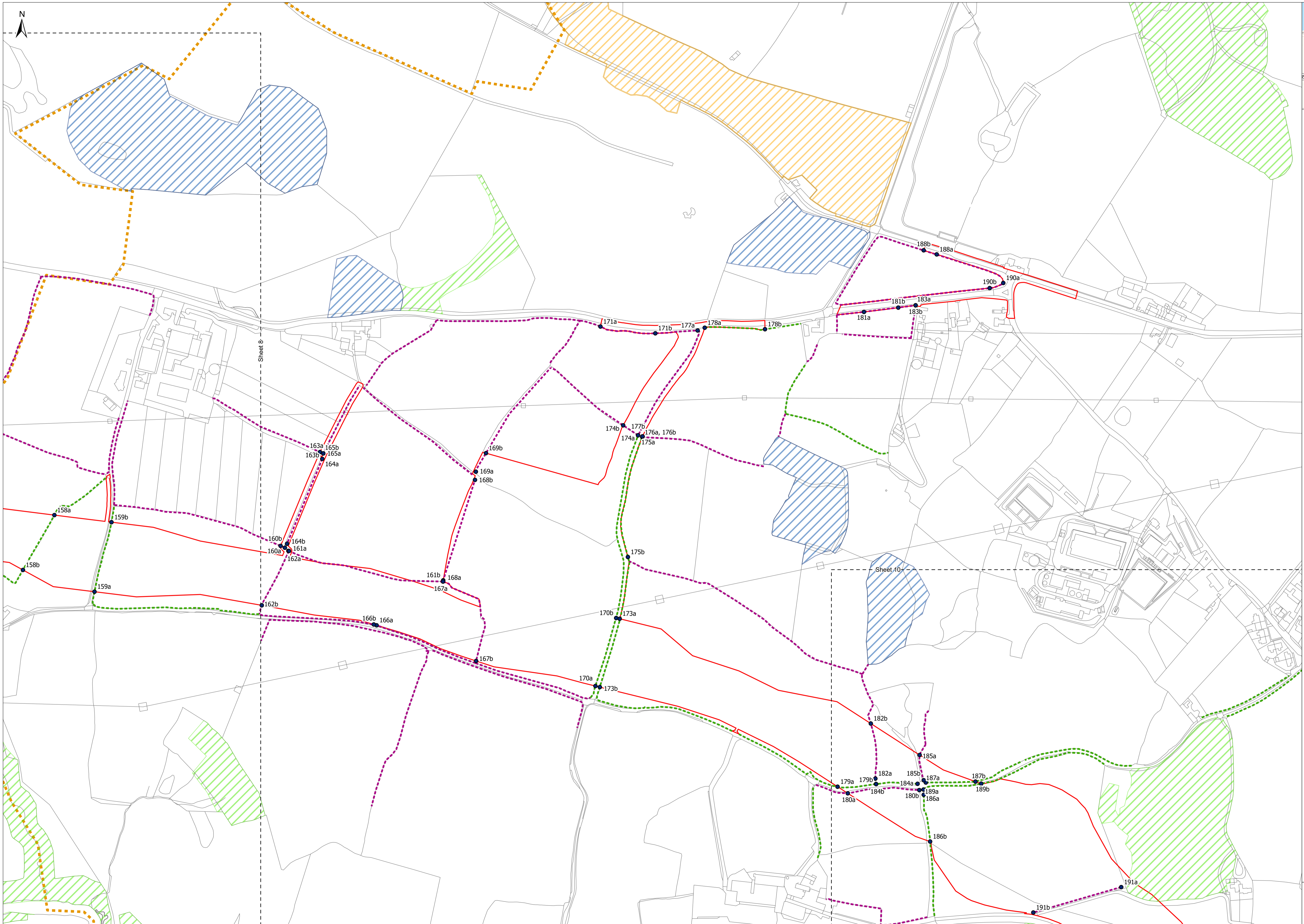
Data Sources: BP, Ordnance Survey

Service Layer Credits: World Topographic Map: Esri UK, Esri, TomTom, Garmin, Foursquare, METI/NASA, USGS

VER	DATE	DETAILS	BY	CHECK
04	21/02/2024	FINAL	RPS	CR
-	-	-	-	-

Drawing Number:
12079-0762-04

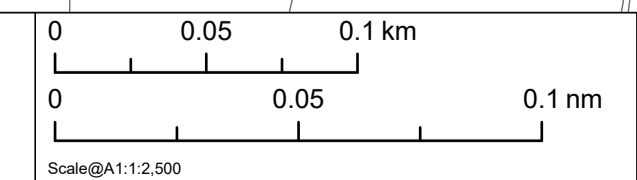




- LEGEND**
- Mona Onshore Development Area MO_PRJ_BP_0162_DCO_Rev11
 - ▨ Ancient Woodland Sites (NRW)
 - ▨ Ancient Semi Natural Woodland
 - ▨ Plantation on Ancient Woodland Site
 - ▨ Restored Ancient Woodland Site
 - ▨ Tree protected by Conwy Council
 - - - County Boundary
 - Veteran tree (as per standing advice produced by Natural Resource Wales)
 - - - Extent of hedgerow referred to Schedule 11 of the Order
 - - - Hedgerow
 - - - Important Hedgerow

Project Name:
MONA OFFSHORE WIND PROJECT

Drawing Title:
TREE AND HEDGEROW PLAN
SHEET 9



Geodetic Information:
Datum: OSGB 1936
Projection: British National Grid

APFP Ref: 5(2)(I)
Doc Ref: B14

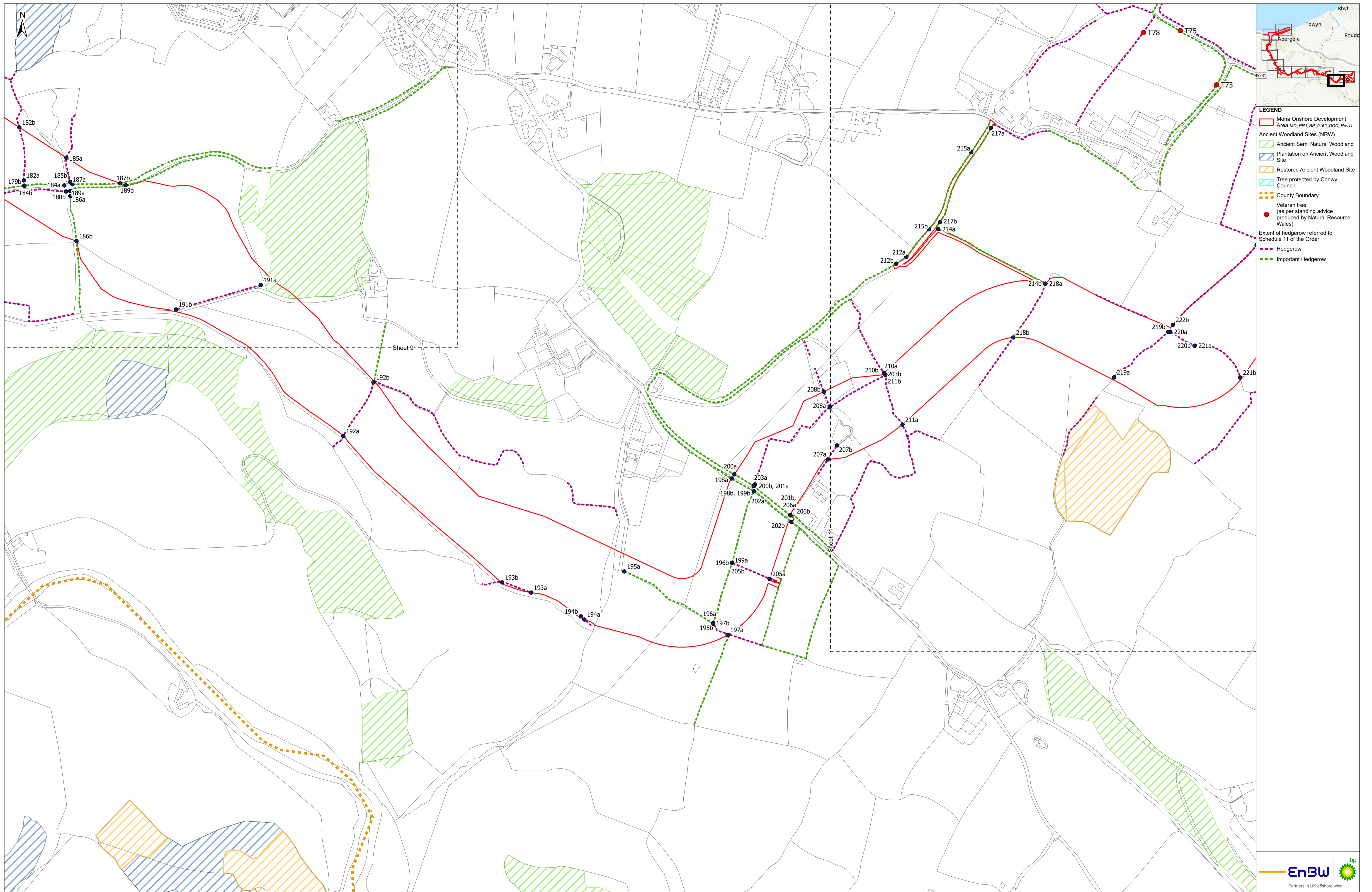
Data Sources: BP, Ordnance Survey

Service Layer Credits: World Topographic Map: Esri UK, Esri, TomTom, Garmin, Foursquare, MET/NASA, USGS

VER	DATE	DETAILS	BY	CHECK
04	21/02/2024	FINAL	RPS	CR
-	-	-	-	-

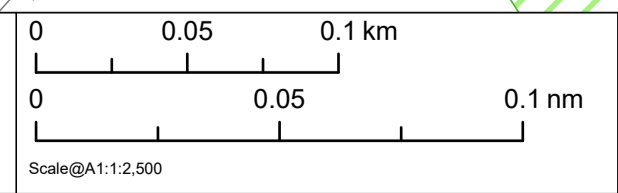


Drawing Number:
12079-0762-04



Project Name:
MONA OFFSHORE WIND PROJECT

Drawing Title:
TREE AND HEDGEROW PLAN
SHEET 10



Geodetic Information:
Datum: OSGB 1936
Projection: British National Grid

APP Ref: 5(2)(I)
Doc Ref: B14

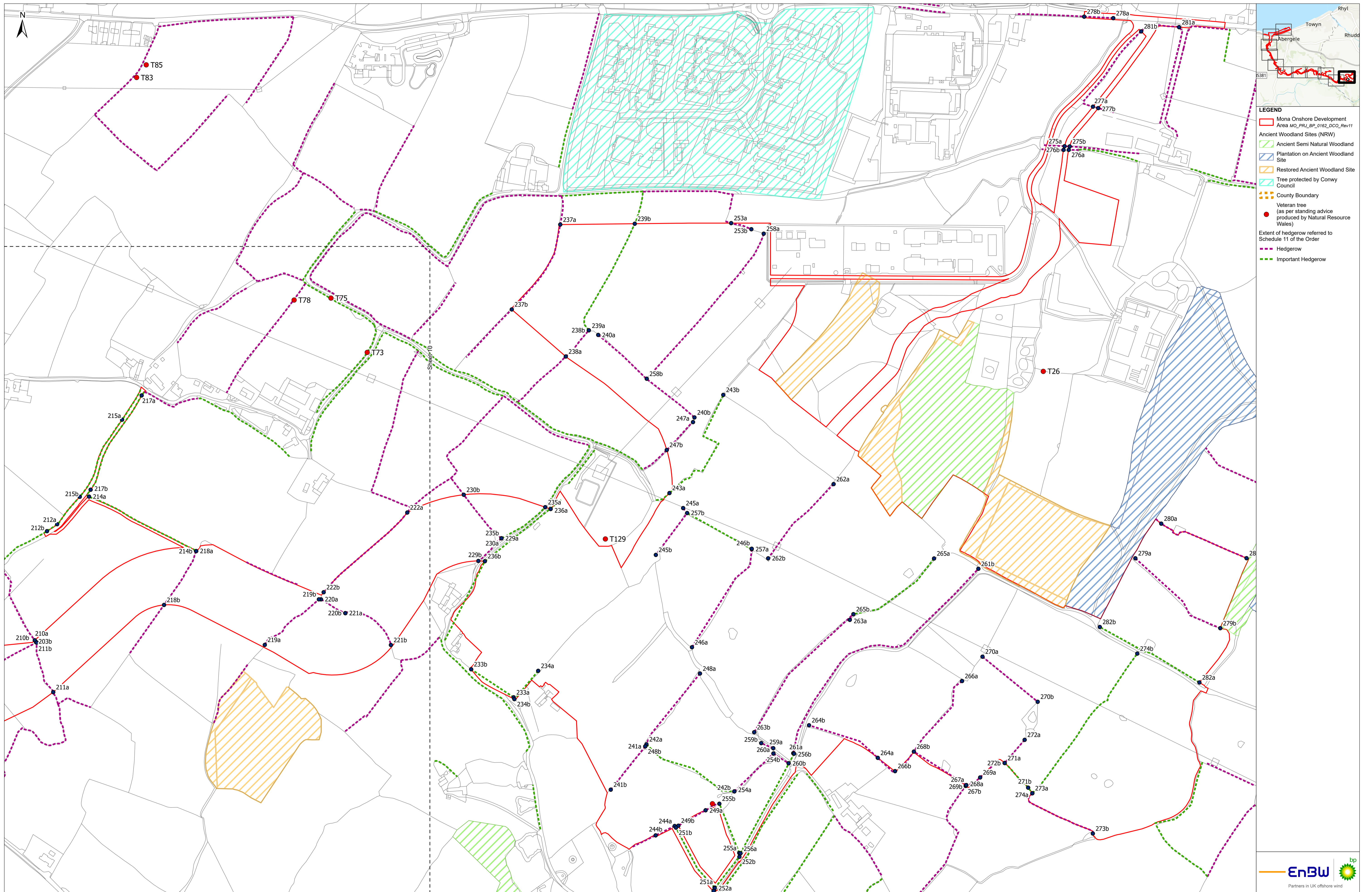
Data Sources: BP, Ordnance Survey

Service Layer Credits: World Topographic Map: Esri UK, Esri, TomTom, Garmin, Foursquare, MET/NASA, USGS

VER	DATE	DETAILS	BY	CHECK
04	21/02/2024	FINAL	RPS	CR
-	-	-	-	-

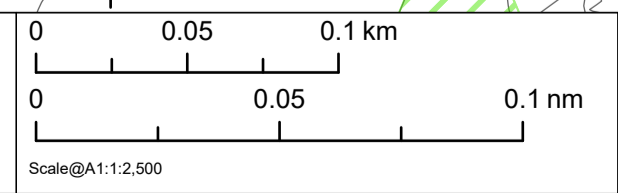
Drawing Number:
12079-0762-04





Project Name:
MONA OFFSHORE WIND PROJECT

Drawing Title:
TREE AND HEDGEROW PLAN
SHEET 11



Geodetic Information:
Datum: OSGB 1936
Projection: British National Grid

APPF Ref: 6(2)(1)
Doc Ref: B14
Data Sources: BP, Ordnance Survey

Service Layer Credits: World Topographic Map: Esri UK, Esri, TomTom, Garmin, Foursquare, MET/NASA, USGS

VER	DATE	DETAILS	BY	CHECK
04	21/02/2024	FINAL	RPS	CR
-	-	-	-	-

Drawing Number:
12079-0762-04

